

TOWN OF SLAVE LAKE
BY-LAW NO. 11-1983

A BY-LAW TO AMEND BY-LAW NO. 1-1979.

WHEREAS, it is deemed expedient to amend the General Municipal Plan of the Town of Slave Lake by altering the Policies for development within the Town,

NOW THEREFORE, under the authority and subject to the provisions of the Planning Act, RSA 1980, as amended, and by virtue of all the powers it enables, the Council of the Town of Slave Lake duly assembled,

ENACTS AS FOLLOWS:

- 1) Development will not be permitted below the 1911-foot (582.5 meter) contour line due to a high ground water table. The only exception to this is a possible mobile home park. If future development leads to a decreased water table, or should future study determine that this level should be raised, this figure will be changed to conform to the new situation. (Page 3 of GMP/79)

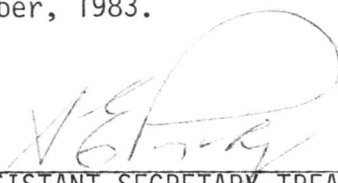
This elevation is altered from the 1910-foot (580 meter) contour line.

- 2) Items number (3) and (6) under guidelines adopted for the southwest, as found on page 4 of the General Municipal Plan 1979 are to be deleted. This alteration means that item (1) remains as item (1), item (2) remains as item (2), item (4) becomes item (3), and item (5) becomes item (4).


Maps 7, 8 and 9 are deleted.


READ a first time this 13th day of September, 1983.


MAYOR


ASSISTANT SECRETARY-TREASURER

READ a second and third time and finally passed this 12th day of October, 1983.


MAYOR


ASSISTANT SECRETARY-TREASURER