

BY LAW #20 - 1988

TOWN OF SLAVE LAKE

A BY LAW OF THE TOWN OF SLAVE LAKE IN THE PROVINCE OF ALBERTA  
TO ADOPT AN AREA STRUCTURE PLAN


WHEREAS Section 64 of the Planning Act, being Chapter P-9 of the Revised Statutes of Alberta, 1980 authorizes a municipal council to prepare and adopt an Area Structure Plan to provide a framework for the subsequent subdivision and development of an area of land in a municipality, and;


WHEREAS Alberta Municipal Affairs, Planning Branch, in cooperation with Council, has prepared an Area Structure Plan for a portion of the municipality;

NOW THEREFORE the Council hereby enacts as follows:

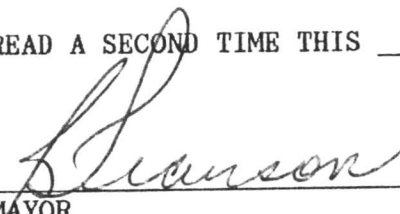
1. The document attached to this By Law is hereby adopted as the "Southwest Area Structure Plan" pursuant to Section 64 of the Planning Act, R.S.A. 1980.
2. This By Law comes into effect on the date of its third reading.

READ A FIRST TIME THIS 22nd DAY OF June, 1988.

  
MAYOR

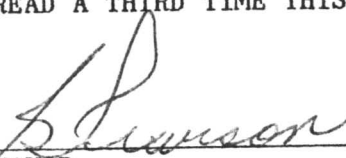
  
SECRETARY TREASURER


READ A SECOND TIME THIS 20th DAY OF July, 1988.

  
MAYOR

  
SECRETARY TREASURER

READ A THIRD TIME THIS 20th DAY OF July, 1988.




  
MAYOR

  
SECRETARY TREASURER





MAP 4  
LAND USE CONCEPT

-  Residential
- ★ Existing medium/higher density sites
- ☆ Future medium/higher density sites/areas
- ★ Future mobile home park
-  Commercial
-  Industrial
-  Parks/Open Space/Community Uses

Note: Land use distribution is schematic. Exact road locations and parcel configurations to be determined at time of subdivision approval. Although lanes are not shown, they may be required for drainage and utility purposes.