

BYLAW #4 - 1991

TOWN OF SLAVE LAKE

A BYLAW OF THE TOWN OF SLAVE LAKE IN THE PROVINCE OF ALBERTA FOR THE PURPOSE OF CLOSING AND SELLING A PORTION OF A PUBLIC HIGHWAY IN ACCORDANCE WITH SECTIONS 180 AND 183 OF THE MUNICIPAL GOVERNMENT ACT, CHAPTER M-26 REVISED STATUTES OF ALBERTA 1980.

WHEREAS, the lands hereinafter described are no longer required for public travel, and;

WHEREAS, application has been made to the Council of Slave Lake to have the lands herein closed, and;

WHEREAS, notice of intention of the Council of the Town of Slave Lake to pass a bylaw has been mailed by registered mail to persons registered or assessed as owners of the land abutting upon the portion of the lane so proposed to be closed at least two weeks before the date fixed for the passing of the bylaw, and;

WHEREAS, notice of intention of the Council of the Town of Slave Lake to pass a bylaw has been published in the Lakeside Leader Newspaper the last of such publication being at least two weeks before the day fixed for the passing of the bylaw, and;

WHEREAS, the Council of the Town of Slave Lake was not petitioned for an opportunity to be heard by any person prejudicially affected by the bylaw.

NOW THEREFORE, be it resolved that the Council of the Town of Slave Lake does hereby close the following described section of highway subject to the rights of access granted by other legislation or regulations:


ATTACHED TO AND
FORMING PART OF
THIS INSTRUMENT

Plan 6474 N.Y.

All that portion of lane in Block 31 lying North of the production Easterly of the South boundary of Lot 1.

ATTACHED TO
FORMING PART OF
THIS INSTRUMENT

READ A FIRST TIME THIS 22 DAY OF JANUARY A.D., 1991.


MAYOR



SECRETARY TREASURER

READ A SECOND TIME THIS 22 DAY OF JANUARY A.D., 1991.



MAYOR


SECRETARY TREASURER

APPROVED THIS 19 DAY OF Aug A.D., 1991.


MINISTER OF TRANSPORTATION
AND UTILITIES

READ A THIRD TIME AND FINALLY PASSED THIS 3 DAY OF SEPTEMBER A.D., 1991.


MAYOR


SECRETARY TREASURER

KC/



Showing Subdivision Of Part Of
Lot 10 Block 31 Plan 1718 N.Y.
S.W. 1/4 Sec. 31 - TP 72 - RG. 5 - W 5th Mer.
SLAVE LAKE ALBERTA

W.D. Usher, A.L.S. 1967 Scale: 1" = 60'

NOTE:
Portion of
Iron Pipe
" "

196 W 230

Bylaw #4-1991
Schedule "A" LOT 9

LOT "N"
PLAN 4853 K.S.

11:25
30 APRIL
8 6470
44 237
Handwritten initials

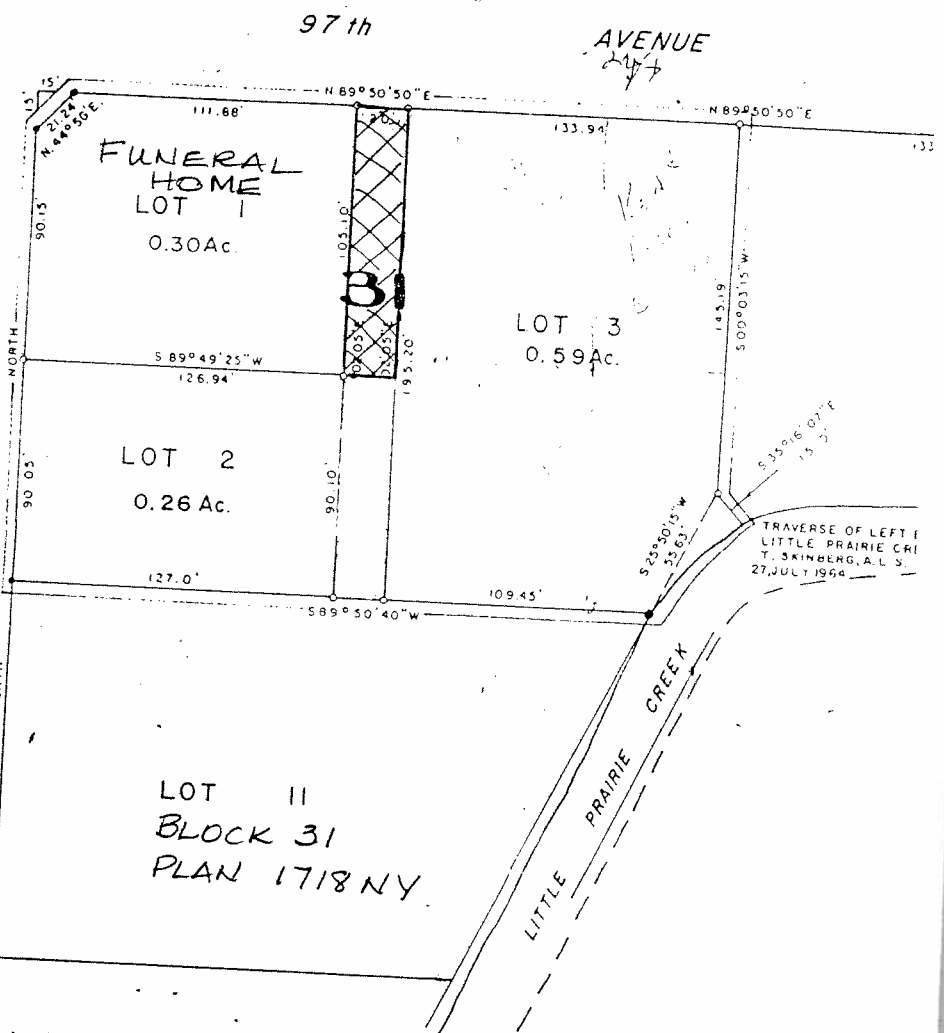
SLAVE
LAKE
GLASS

LAKEVIEW
SHELL

NORTHWEST
INN

GOV'T ROAD ALLOWANCE

PLAN 469 L.Z.
NORTH
ROAD ASSUMED



LOT
12

I, PHILIP L. BAERT of the Town of Slave Lake in the Province of Alberta, make oath and say:
That I was personally present and did see PHILIP L. BAERT
who is personally known to me to be the person named herein,
duly sign and execute the same for the purposes named herein,
That the same was executed at the Town of Slave Lake
in the Province of Alberta, and that I am the subscribing witness there to
That I know the said PHILIP L. BAERT
and HE is in my belief of the full age of Twenty one years

Sworn before me at the
Town of Slave Lake in
the Province of Alberta
this 1 day of
1968 A.D.

Witness to Owners Signature