

BY-LAW #37-1992

TOWN OF SLAVE LAKE

A BY-LAW OF THE TOWN OF SLAVE LAKE IN THE PROVINCE
OF ALBERTA TO AMEND LAND USE BY-LAW #20-1989.


WHEREAS pursuant to Section 68 (1) of the Planning
Act, being Chapter P-9 of the Revised Statutes of Alberta, 1980 the
Council of the Town of Slave Lake in the Province of Alberta
(hereinafter called the Council) has passed Land Use By-Law
#20-1989 as amended and;

WHEREAS the Council deems it desirable that By-Law
#20-1989 be amended;

NOW THEREFORE the Council hereby enacts as follows:

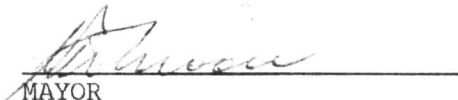
1. That the Land Use District Map be amended, as shown
on the attached sketch plan marked as Schedule "A",
and forming part of this By-Law by redesignating as
follows:
 - a. Lots 43 and 44, Block 48, Plan 2971 TR from R1
- Standard Detached Residential to R2 -
Semi-Detached Residential.
2. That this Bylaw comes into effect upon the date of
its Third Reading.


READ A FIRST TIME THIS 22 DAY OF SEPTEMBER, 1992.


MAYOR


SECRETARY TREASURER

READ A SECOND TIME THIS 13 DAY OF OCTOBER, 1992.


MAYOR


SECRETARY TREASURER

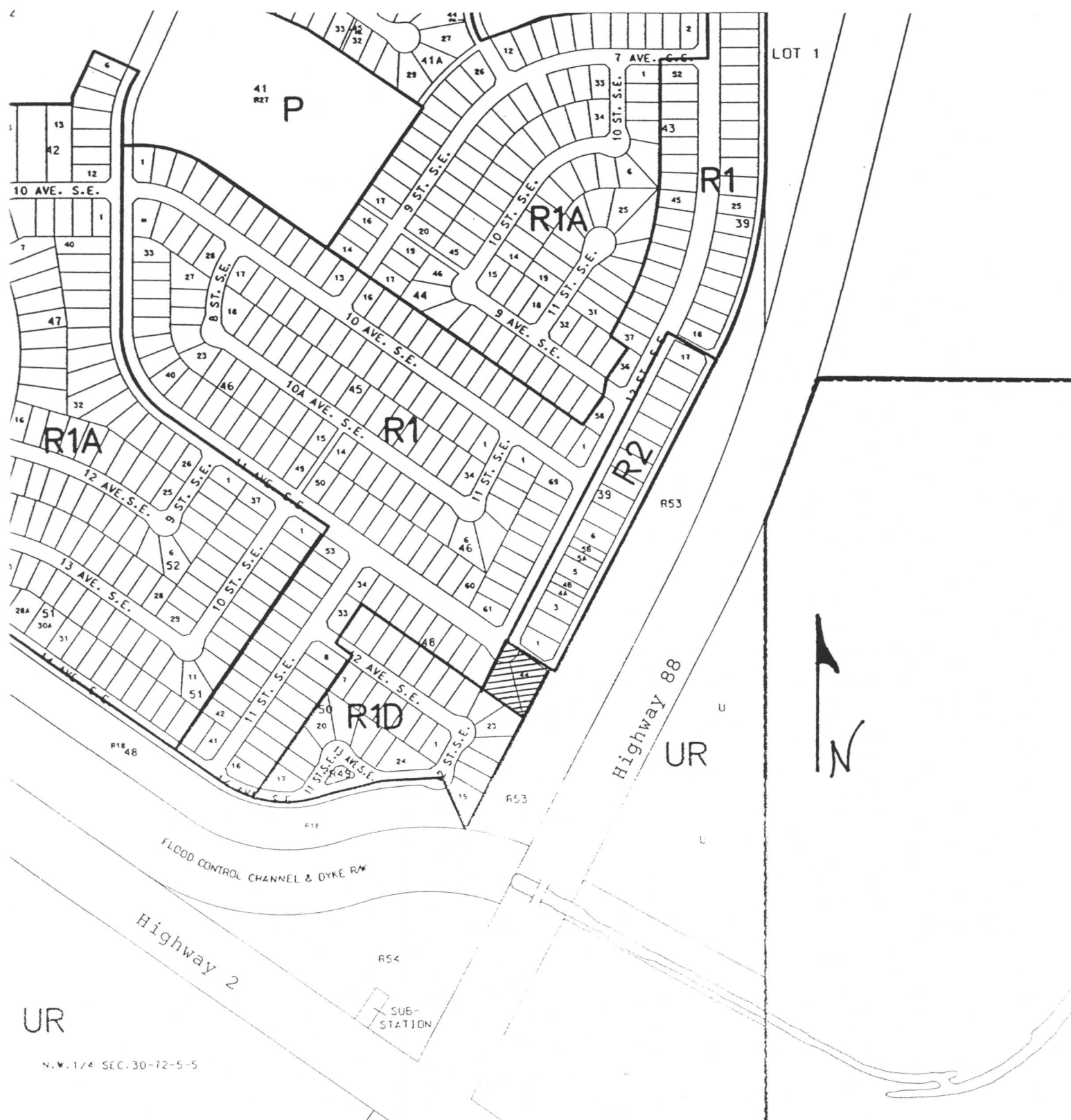
READ A THIRD TIME THIS 13 DAY OF OCTOBER, 1992.


MAYOR


SECRETARY TREASURER

/JB

SCHEDULE "A"
By-Law #37-1992



- Area to be rezoned from R1-Standard Detached Residential to R2-Semi-Detached Residential.