

**BYLAW # 26-2004
DOWNTOWN AND MAIN STREET AREA PLAN AMENDMENT
TOWN OF SLAVE LAKE**

**A BYLAW OF THE TOWN OF SLAVE LAKE IN THE PROVINCE OF ALBERTA
TO AMEND THE DOWNTOWN AND MAIN STREET AREA PLAN.**

Pursuant to the Municipal Government Act being Chapter M-26 of the Revised Statutes of Alberta, 2000, as amended, the Municipal Council of the Town of Slave Lake, duly assembled, enacts as follows:

1. That the Proposed Land Use Map of the Downtown and Main Street Area Plan (Figure 4), attached as Schedule "A" and forming part of this bylaw, be amended as follows:

Lots 6 & 7, Block 1, Plan 167 K.S.


be re-designated from

Commercial to Residential

For further clarity, the area highlighted and shown on the attached sketch marked as Schedule "B" and forming part of this Bylaw, identifies the subject property.

2. That this Bylaw comes into effect upon the date of its Third and Final Reading.

READ A FIRST TIME THIS 21 DAY OF SEPTEMBER 2004 A.D.



MAYOR



CHIEF ADMINISTRATIVE OFFICER

READ A SECOND TIME THIS 26th DAY OF October 2004 A.D.



MAYOR



CHIEF ADMINISTRATIVE OFFICER

READ A THIRD TIME THIS 26th DAY OF October 2004 A.D.



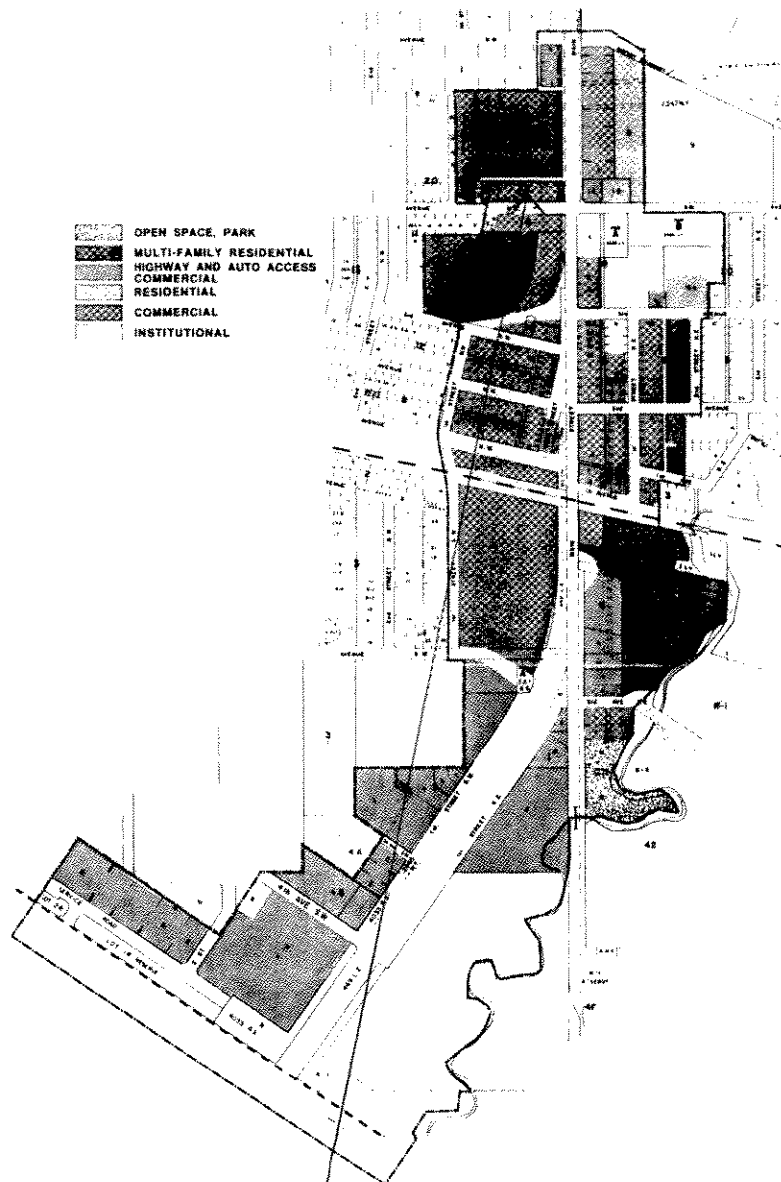
MAYOR



CHIEF ADMINISTRATIVE OFFICER

I:60/15/04/Bylaw #26-2004, Evenson

Schedule 'A'





**DOWNTOWN
AND MAIN STREET**

**PLANNING STUDY
PROPOSED LAND USE**

4 FIGURE

TOWN OF SLAVE LAKE

Prepared By:
KEITH DRIVER AND ASSOCIATES LTD.
RED GROUTIER AND PARTNERS LIMITED
NICHOLS APPLIED MANAGEMENT
KIPEN USBY LANDSCAPE ARCHITECTS LTD.



Subject Property



Schedule "B"

