

**BYLAW # 15-2007  
SOUTH EXPANSION AREA STRUCTURE PLAN AMENDMENT  
TOWN OF SLAVE LAKE**

**A BYLAW OF THE TOWN OF SLAVE LAKE IN THE PROVINCE OF ALBERTA  
TO ADOPT THE SOUTH EXPANSION AREA STRUCTURE PLAN BEING  
BYLAW #16-2004.**

Pursuant to the Municipal Government Act being Chapter M-26 of the Revised Statutes of Alberta, 2000, as amended, the Municipal Council of the Town of Slave Lake, duly assembled, enacts as follows:

1. That the Development Concept Map of the South Expansion Area Structure Plan, being Bylaw #16-2004, attached as Schedule "A" and forming part of this bylaw, be amended as follows:

Part of N.W. ¼ Sec. 25-72-6-5  
And Part of Lot 1, Plan 942 1864

be re-designated from

Public Use (Parks & Recreation) to Institutional

For further clarity, the area highlighted and shown on the attached sketch marked as Schedule "B" and forming part of this Bylaw, identifies the subject property.


2. That this Bylaw comes into effect upon the date of its Third and Final Reading.

READ A FIRST TIME THIS 20 DAY OF March 2007 A.D.

  
MAYOR


  
CHIEF ADMINISTRATIVE OFFICER

READ A SECOND TIME THIS 17 DAY OF April 2007 A.D.

  
MAYOR

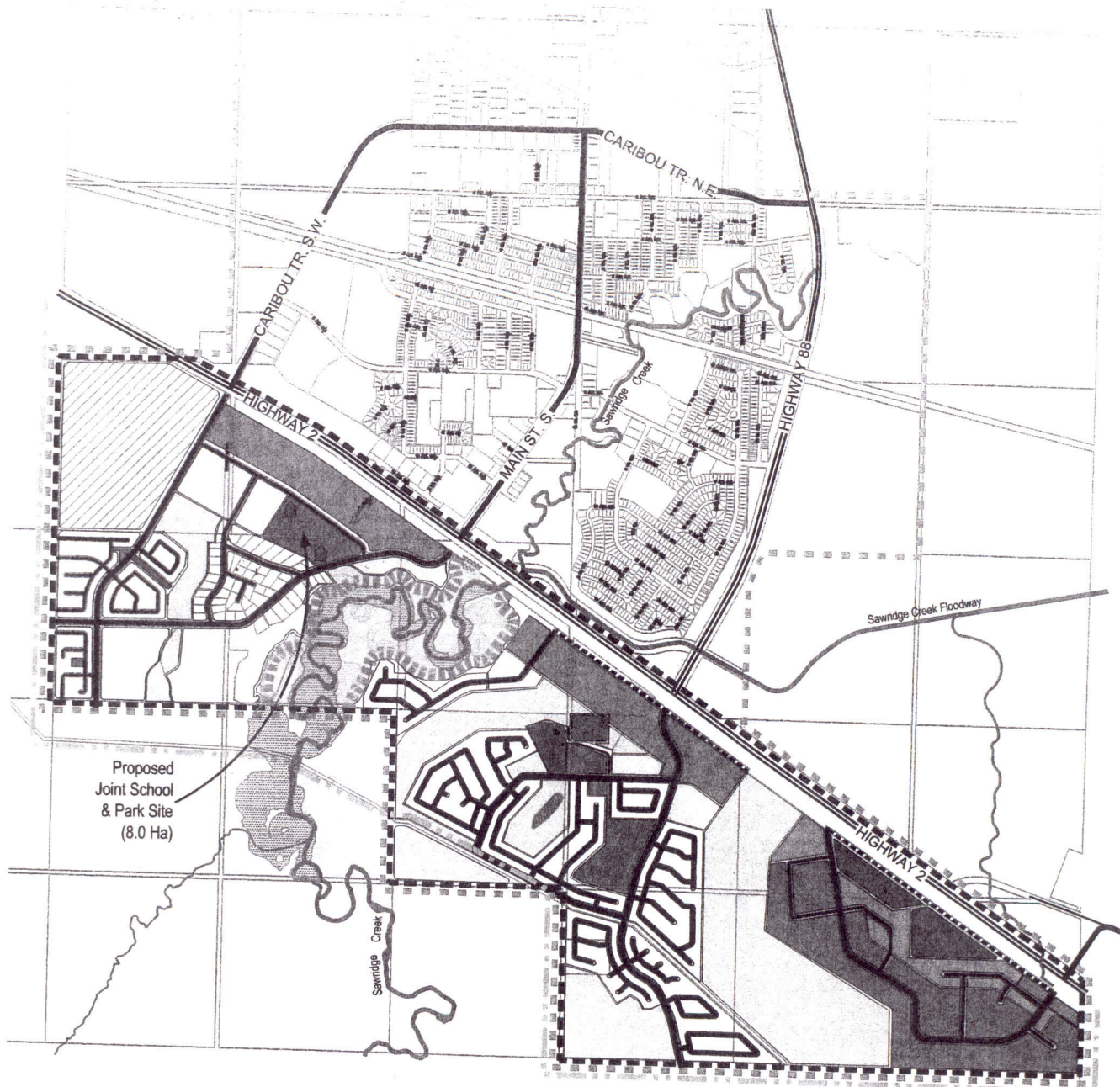
  
CHIEF ADMINISTRATIVE OFFICER

READ A THIRD TIME THIS 17 DAY OF April 2007 A.D.


  
MAYOR

  
CHIEF ADMINISTRATIVE OFFICER

# SCHEDULE A



This map is not intended to be interpreted on a site specific basis. Rather, it is a conceptual framework meant to guide future land use. Road pattern is conceptual and subject to change. Areas have been generalized and are only approximated. The Town of Slave Lake does not guarantee the maps accuracy. All information should be verified.



## Legend

--- Area Structure Plan Boundary	Special Study Area
Slave Lake Boundary	Public/Seperate Joint School Site
River, Creek, Floodway	Pipeline
Low Density Residential	30m Fire Break
Higher Density Residential	60m Water Body Setback
Commercial	1:100 Year Flood Plain
Light Industrial	Flood Fringe
General Industrial	Highway
Public Use (Parks, Recreation)	Arterial / Collector Road
Environmentally Sensitive Areas	Local & Service Road
Institutional	

Note: Local Streets are shown for discussion purposes only

## Map 6 Development Concept

ASSOCIATED ENGINEERING **AE** ARMIN A. PREIKSAITIS  
A. ASSOCIATED LTD.

 TOWN OF SLAVE LAKE

## Slave Lake South Expansion - Area Structure Plan



