


**A BYLAW OF THE TOWN OF SLAVE LAKE IN THE PROVINCE OF ALBERTA  
TO AMEND THE DOWNTOWN AND MAIN STREET AREA PLAN.**


1. That the Proposed Land Use Map of the Downtown and Main Street Area Plan (Figure 4), attached as Schedule “A” and forming part of this bylaw, be amended as follows:

For further clarity, the area highlighted and shown on the attached sketch marked as Schedule 'B' and forming part of this Bylaw, identifies the subject property.


READ A FIRST TIME THIS 24 DAY OF July 2007 A.D.

READ A SECOND TIME THIS 21 DAY OF August 2007 A.D.

  
MAYOR

  
CHIEF ADMINISTRATIVE OFFICER

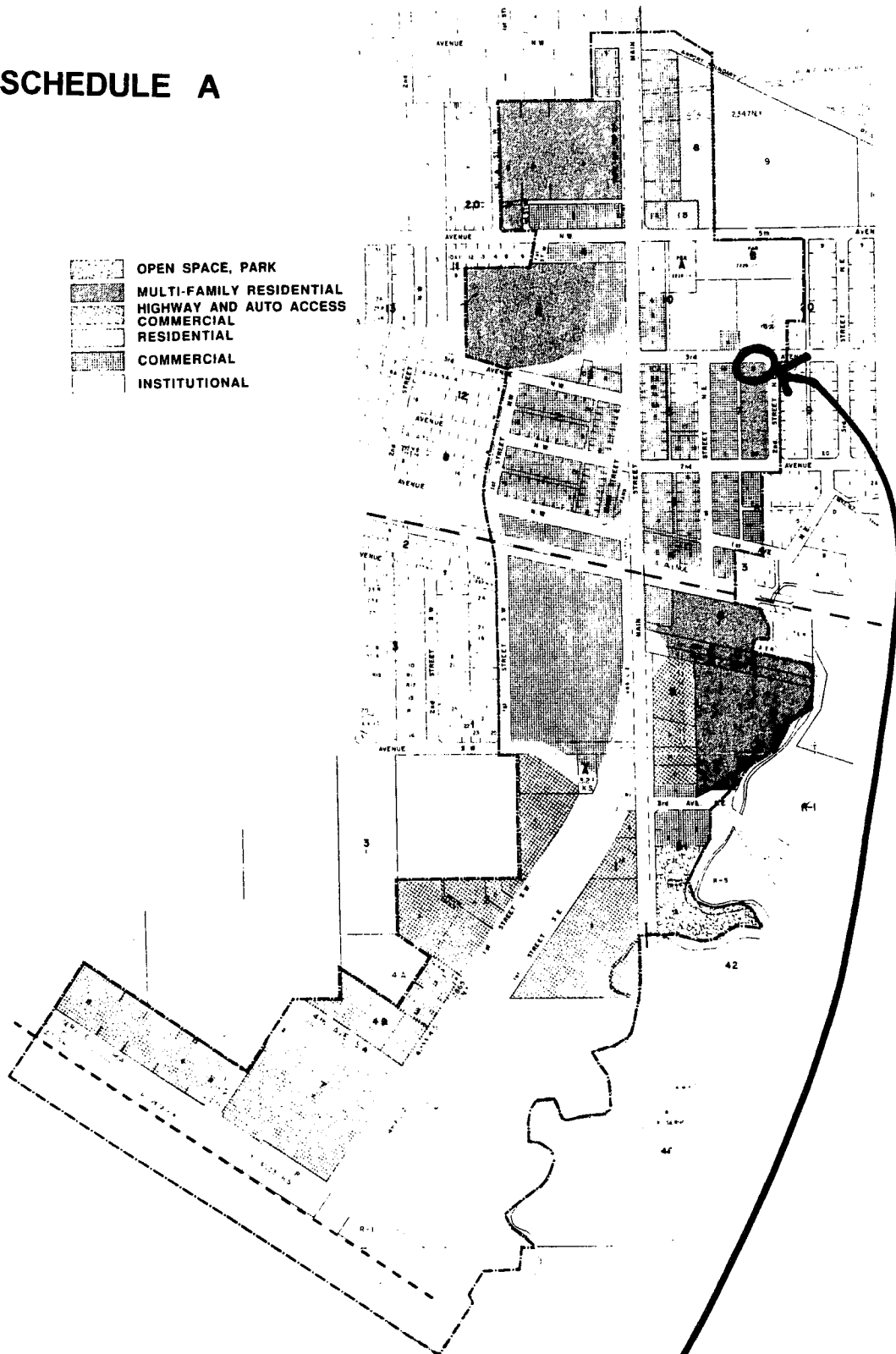
READ A THIRD TIME THIS 21 DAY OF August 2007 A.D.

  
MAYOR

  
CHIEF ADMINISTRATIVE OFFICER

# SCHEDULE A

-  OPEN SPACE, PARK
-  MULTI-FAMILY RESIDENTIAL
-  HIGHWAY AND AUTO ACCESS
-  COMMERCIAL RESIDENTIAL
-  COMMERCIAL
-  INSTITUTIONAL



## DOWNTOWN AND MAIN STREET



Prepared By  
KEITH DRIVER AND ASSOCIATES LTD.

**SUBJECT PROPERTY : From Multi-Family  
Residential to Commercial  
Lot 11, Block 7, Plan 6342 HW**

# SCHEDULE B



## Schedule 'B'

Produced by:  
Town of Slave Lake  
July 20, 2007

The information shown on this map is compiled from records maintained by the Town of Slave Lake. No guarantee is given as to the accuracy or completeness of those records or of this compilation. No reproduction of this map, in whole or in part, is permitted without express written consent of the Town of Slave Lake.

