

**BYLAW #28-2007  
DOWNTOWN AND MAIN STREET AREA PLAN AMENDMENT  
TOWN OF SLAVE LAKE**

**A BYLAW OF THE TOWN OF SLAVE LAKE IN THE PROVINCE OF ALBERTA  
TO AMEND THE DOWNTOWN AND MAIN STREET AREA PLAN.**

Pursuant to the Municipal Government Act being Chapter M-26 of the Revised Statutes of Alberta, 2004, as amended, the Municipal Council of the Town of Slave Lake, duly assembled, enacts as follows:

1. That the Proposed Land Use Map of the Downtown and Main Street Area Plan (Figure 4), attached as Schedule "A" and forming part of this bylaw, be amended as follows:

Part of Lot 3, Block 2, Plan 032 5573


be re-designated from

Commercial to Institutional

For further clarity, the area highlighted and shown on the attached sketch marked as Schedule 'B' and forming part of this Bylaw, identifies the subject property.


2. That this Bylaw comes into effect upon the date of its Third and Final Reading.

READ A FIRST TIME THIS 21 DAY OF June 2007 A.D.

  
MAYOR

  
CHIEF ADMINISTRATIVE OFFICER

READ A SECOND TIME THIS 12 DAY OF July 2007 A.D.

  
MAYOR

  
CHIEF ADMINISTRATIVE OFFICER

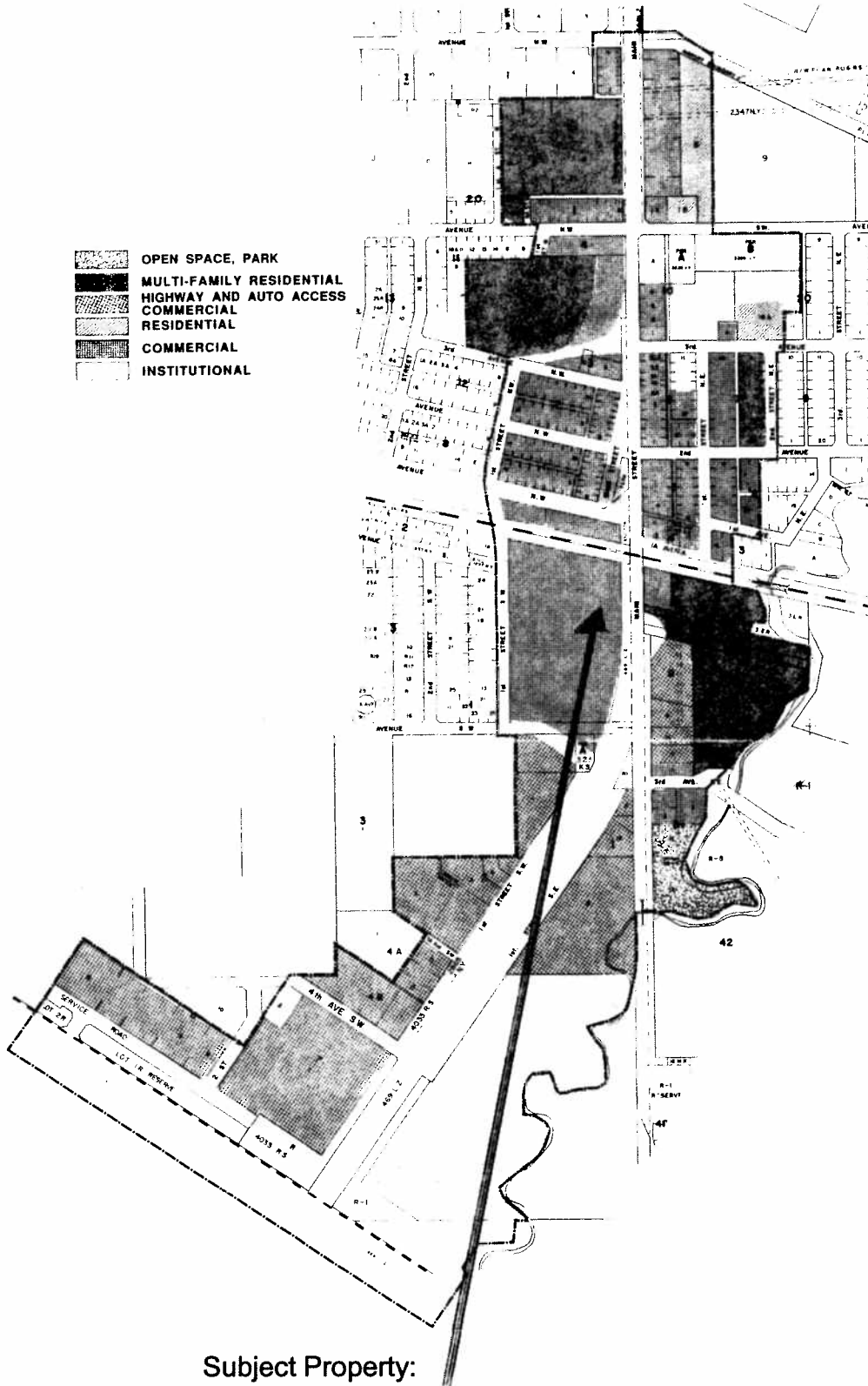
READ A THIRD TIME THIS 12 DAY OF July 2007 A.D.

  
MAYOR

  
CHIEF ADMINISTRATIVE OFFICER

I:60/15/04/Bylaw #28-2007, Sawridge Plaza Mall

# SCHEDULE "A"



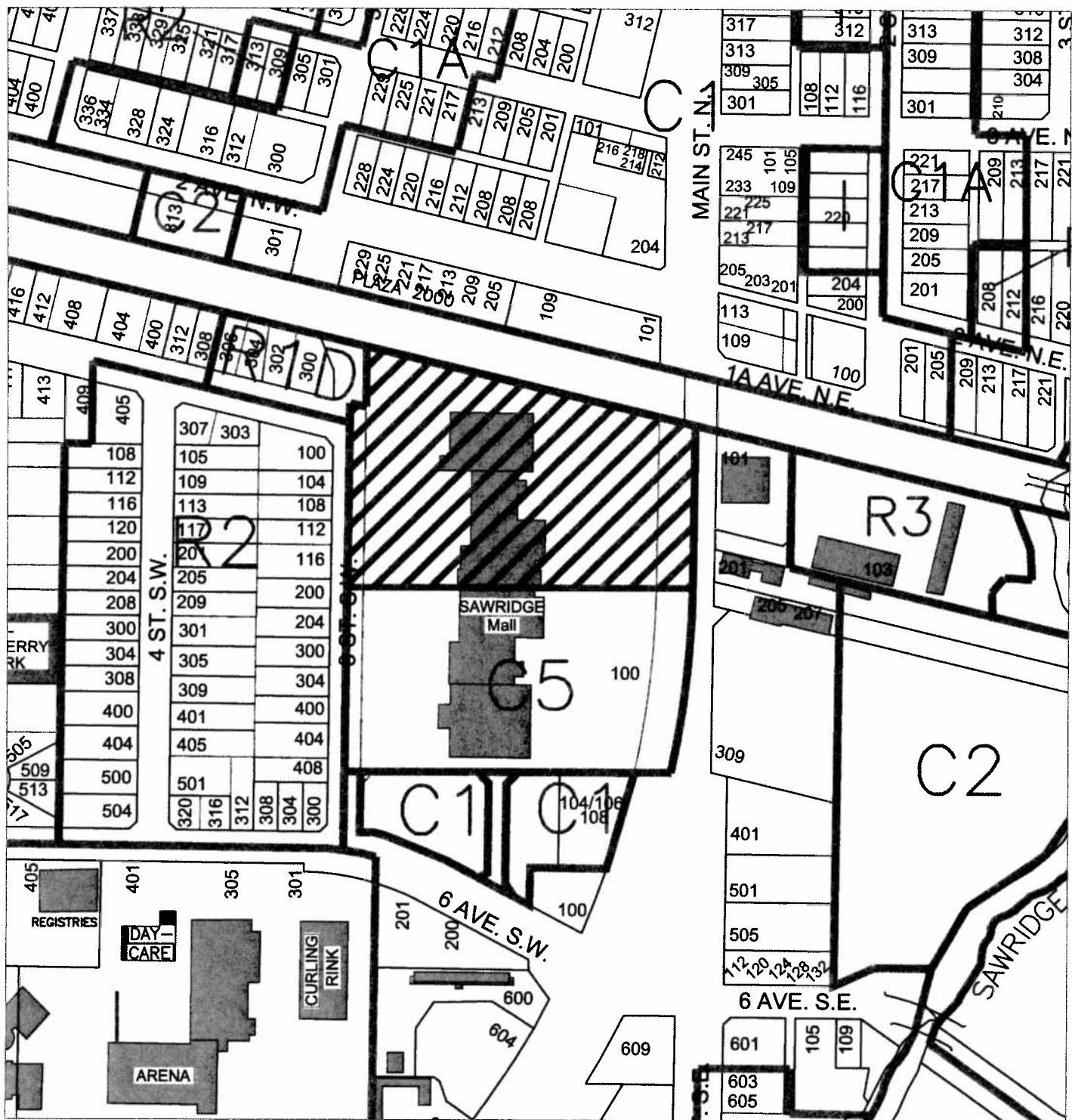
Subject Property:



Produced by:  
Town of Slave Lake  
June 13, 2007

The information shown on this map is compiled from records maintained by the Town of Slave Lake. No guarantee is given as to the accuracy or completeness of those records or of this compilation. No reproduction of this map, in whole or in part, is permitted without express written consent of the Town of Slave Lake.

## SCHEDULE "B"



**From: Commercial**  
**To: Institutional**