

**BYLAW #18-2014
SOUTHWEST AREA STRUCTURE PLAN AMENDMENT
TOWN OF SLAVE LAKE**

**A BYLAW OF THE TOWN OF SLAVE LAKE IN THE PROVINCE OF ALBERTA
TO AMEND THE SOUTHWEST AREA STRUCTURE PLAN BYLAW #20-1988.**

Pursuant to the Municipal Government Act being Chapter M-26 of the Revised Statutes of Alberta, 2000, as amended, the Municipal Council of the Town of Slave Lake, duly assembled, enacts as follows:

1. That the Southwest Area Structure Plan Land Use Designation Map Bylaw #20-1988 be amended by re-designating as follows:

**Part of Lot 1, Block 7, Plan 852 2283
from**

Commercial


to


Residential

As shown on the attached sketch plan marked as Schedule "A" and forming part of this Bylaw.


That this Bylaw comes into effect upon the date of its Third and Final Reading.

READ A FIRST TIME THIS 5 DAY OF August, 2014 A.D.


MAYOR



CHIEF ADMINISTRATIVE OFFICER

READ A SECOND TIME THIS 2. DAY OF September 2014 A.D.


MAYOR

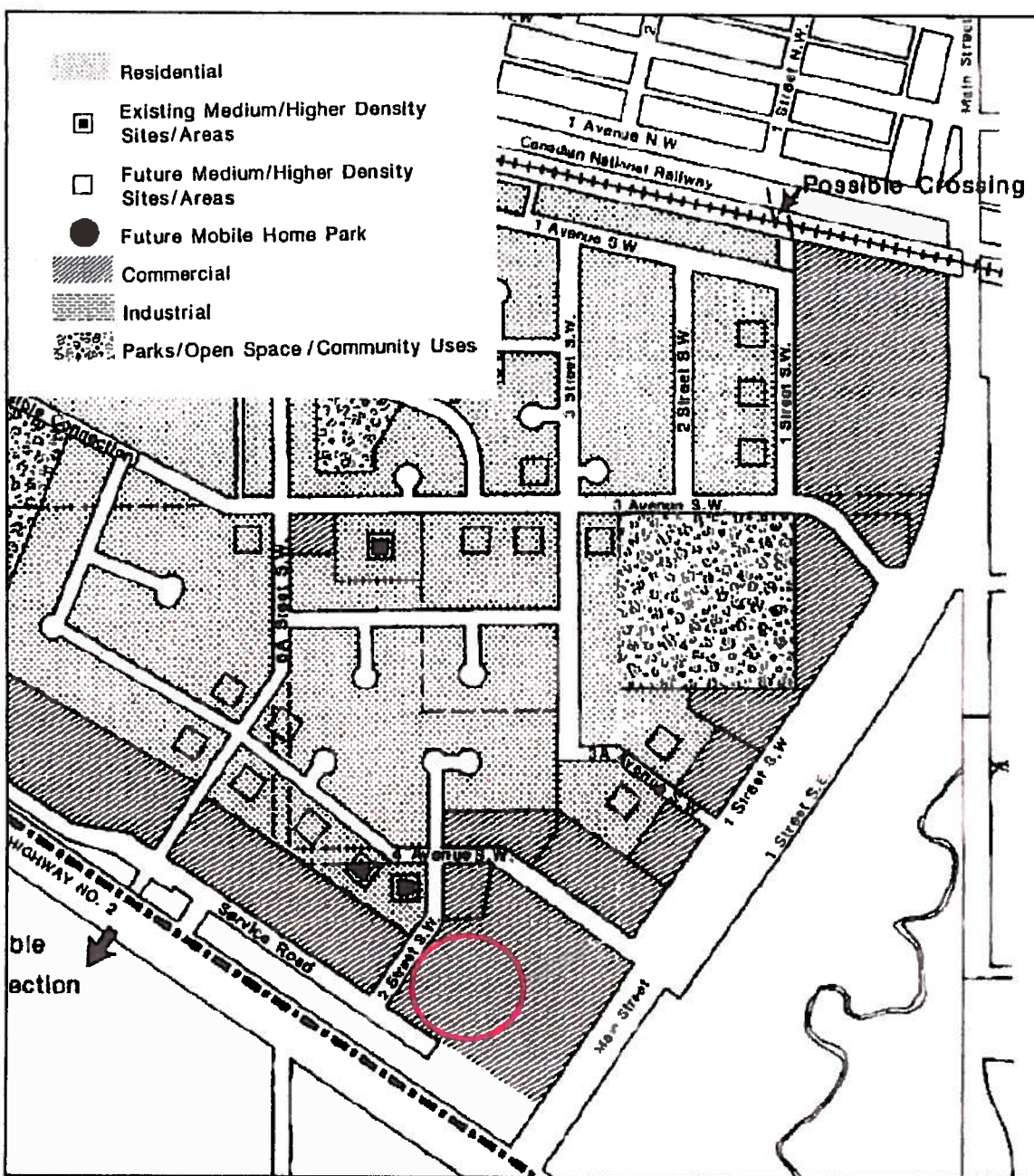

CHIEF ADMINISTRATIVE OFFICER

READ A THIRD TIME THIS 2 DAY OF September 201⁴ A.D.


MAYOR


CHIEF ADMINISTRATIVE OFFICER

SCHEDULE "A"



Subject Property: located at 1200 Main Street on part of Lot 1, Block 7, Plan 852 2283

