

**BYLAW #03-2021
LAND USE BYLAW AMENDMENT
TOWN OF SLAVE LAKE**

**A BYLAW OF THE TOWN OF SLAVE LAKE IN THE PROVINCE OF ALBERTA TO
AMEND LAND USE BYLAW #22-2007.**

Pursuant to the Municipal Government Act being Chapter M-26 of the Revised Statutes of Alberta, 2000, as amended, the Municipal Council of the Town of Slave Lake, duly assembled, enacts as follows:

1. That the Land Use District Map of the Land Use Bylaw #22-2007 be amended by re-districting as follows:

Plan 5928 RS, Block 36, Lot 1


From R1 – Standard Detached Residential District

To R2 – Medium Density Residential District

As shown on the attached sketch plan marked as Schedule "A" and forming part of this Bylaw.

That this Bylaw comes into effect upon the date of its Third and Final Reading.

READ A FIRST TIME THIS 8th DAY OF February 2021 A.D.




MAYOR



CHIEF ADMINISTRATIVE OFFICER

READ A SECOND TIME THIS 16th DAY OF March 2021 A.D.




MAYOR



CHIEF ADMINISTRATIVE OFFICER

READ A THIRD TIME THIS 16th DAY OF March 2021 A.D.

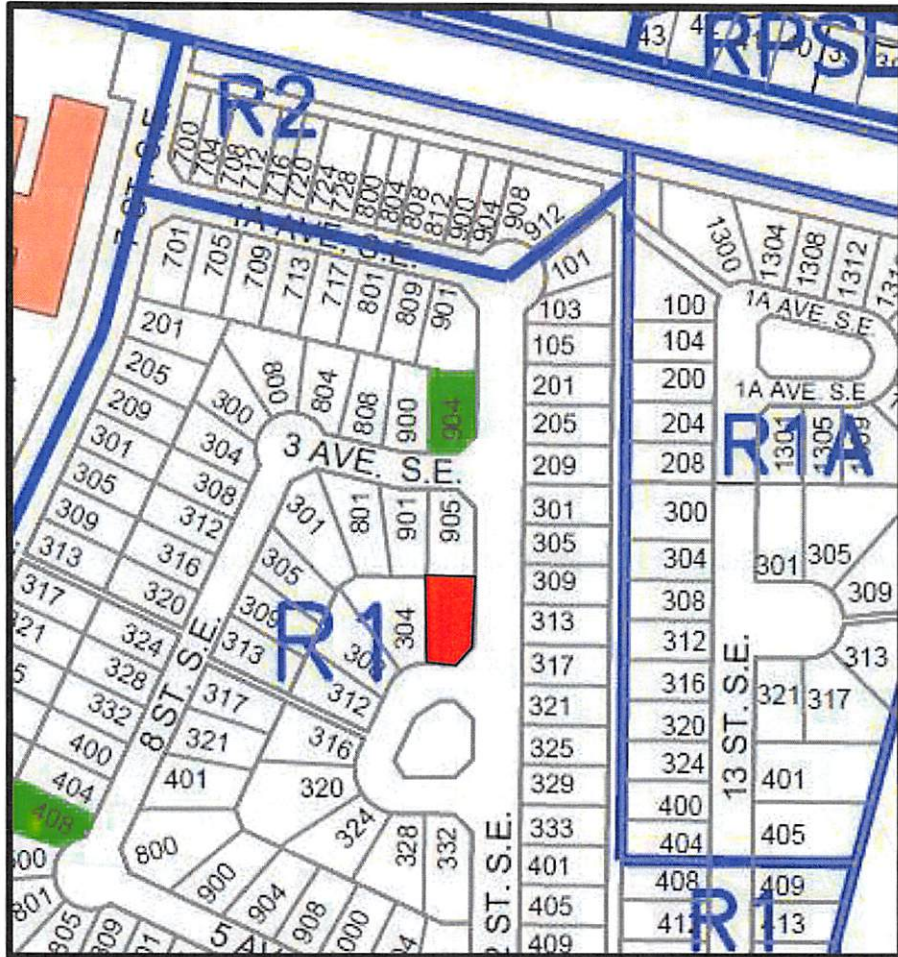


MAYOR



CHIEF ADMINISTRATIVE OFFICER

SCHEDULE "A"



Subject Property:
Plan 5928 RS, Block 36, Lot 1

From: R1 – Standard Detached Residential District
To: R2 – Medium Density Residential District