

**BYLAW #28-2020  
MUNICIPAL DEVELOPMENT PLAN AMENDMENT  
TOWN OF SLAVE LAKE**

**A BYLAW OF THE TOWN OF SLAVE LAKE IN THE PROVINCE OF ALBERTA TO  
AMEND THE MUNICIPAL DEVELOPMENT PLAN BEING BYLAW #21-2007.**

Pursuant to the Municipal Government Act being Chapter M-26 of the Revised Statutes of Alberta, 2000, as amended, the Municipal Council of the Town of Slave Lake, duly assembled, enacts as follows:

1. That the Municipal Land Use Plan Map of the Municipal Development Plan, being Bylaw #21-2007, attached as Schedule "A" and forming part of this bylaw, be amended as follows:

Lot N, Plan 4853 KS

be re-designated from

Regional Commercial to Downtown

For further clarity, the area highlighted and shown on the attached sketch marked as Schedule "B" and forming part of this Bylaw, identifies the subject property.

2. That this Bylaw comes into effect upon the date of its Third and Final Reading.

READ A FIRST TIME THIS 15<sup>th</sup> DAY OF December 2020 A.D.

  
MAYOR

  
CHIEF ADMINISTRATIVE OFFICER

READ A SECOND TIME THIS 19<sup>th</sup> DAY OF January 2021 A.D.

  
MAYOR

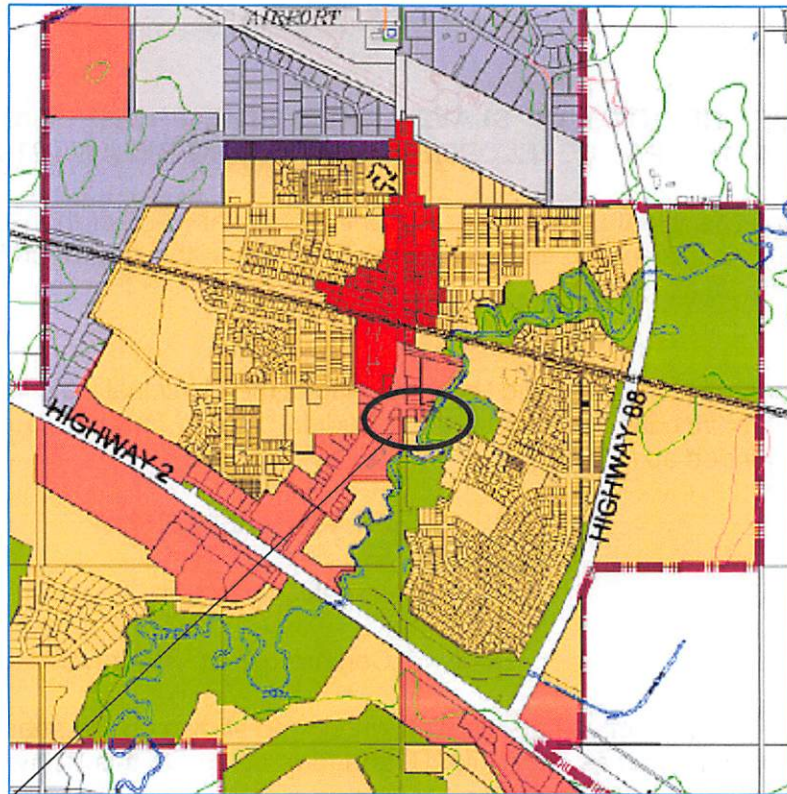
  
CHIEF ADMINISTRATIVE OFFICER

READ A THIRD TIME THIS 19<sup>th</sup> DAY OF January 2021 A.D.









  
MAYOR

  
CHIEF ADMINISTRATIVE OFFICER

SCHEDULE "A"



Subject Lands

- |   |   |
|---|---|
|  TOWN BOUNDARY       |  COMMERCIAL/ INDUSTRIAL             |
|  AIRPORT             |  INDUSTRIAL                         |
|  DOWNTOWN            |  NATURAL ENVIRONMENT AND OPEN SPACE |
|  REGIONAL COMMERCIAL |  RESIDENTIAL AND GENERAL URBAN      |

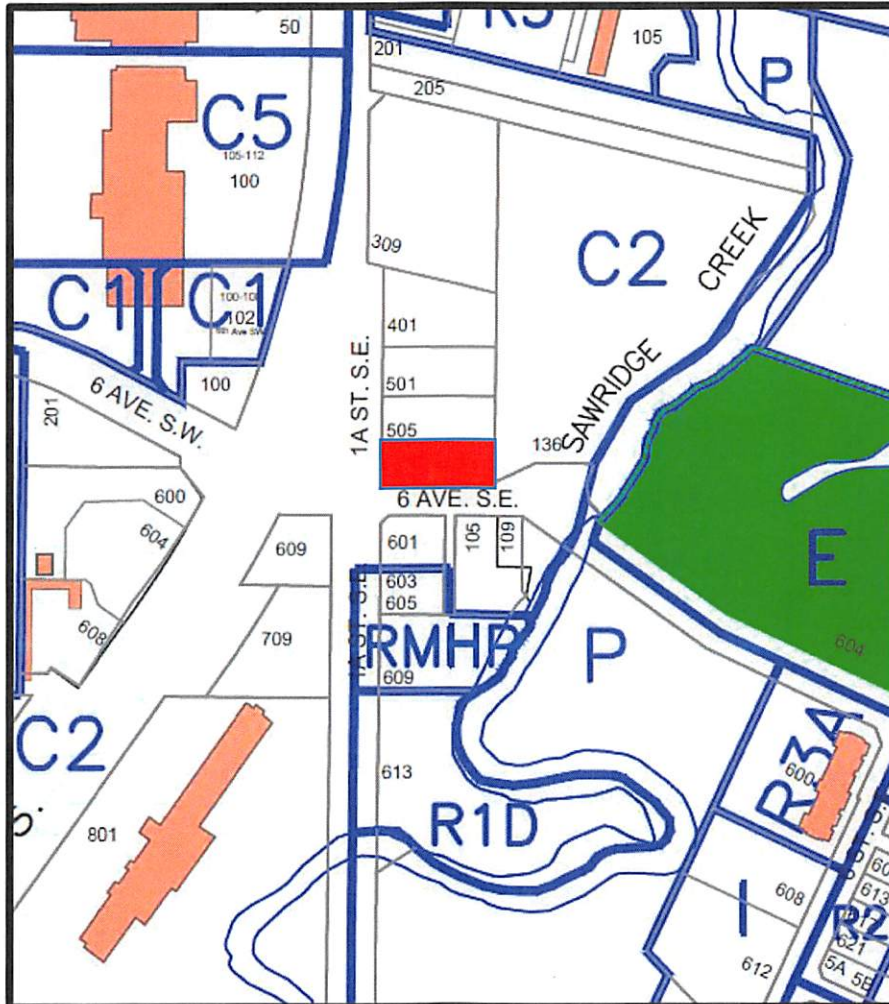
**Subject Lands:** Lot N, Plan 4853 KS located at 112 / 132 - 6 Avenue SE

Re-designation:

From: Regional Commercial  
To: Downtown



SCHEDULE "B"



**Subject Lands:** Lot N, Plan 4853 KS located at 112 / 132 – 6 Avenue SE

Re-designation:

From: Regional Commercial  
To: Downtown