

**BYLAW #20-2020
LAND USE BYLAW AMENDMENT
TOWN OF SLAVE LAKE**

**A BYLAW OF THE TOWN OF SLAVE LAKE IN THE PROVINCE OF ALBERTA TO
AMEND LAND USE BYLAW #22-2007.**

Pursuant to the Municipal Government Act being Chapter M-26 of the Revised Statutes of Alberta, 2000, as amended, the Municipal Council of the Town of Slave Lake, duly assembled, enacts as follows:

1. That the Land Use District Map of the Land Use Bylaw #22-2007 be amended by re-districting as follows:

Lot 2, Block 4, Plan 902 2937

**From R3 – High Density Residential District
to
C1 – Downtown Commercial Mixed Use District**

As shown on the attached sketch plan marked as Schedule “A” forming part of this Bylaw.

That this Bylaw comes into effect upon the date of its Third and Final Reading.

READ A FIRST TIME THIS 7th DAY OF July 2020 A.D.




MAYOR



CHIEF ADMINISTRATIVE OFFICER


READ A SECOND TIME THIS 04 DAY OF August 2020 A.D.



MAYOR

CHIEF ADMINISTRATIVE OFFICER

READ A THIRD TIME THIS 04 DAY OF August 2020 A.D.

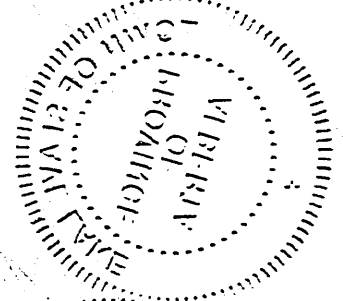
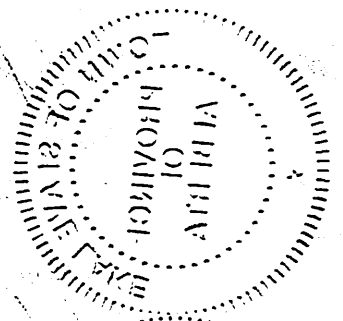


MAYOR

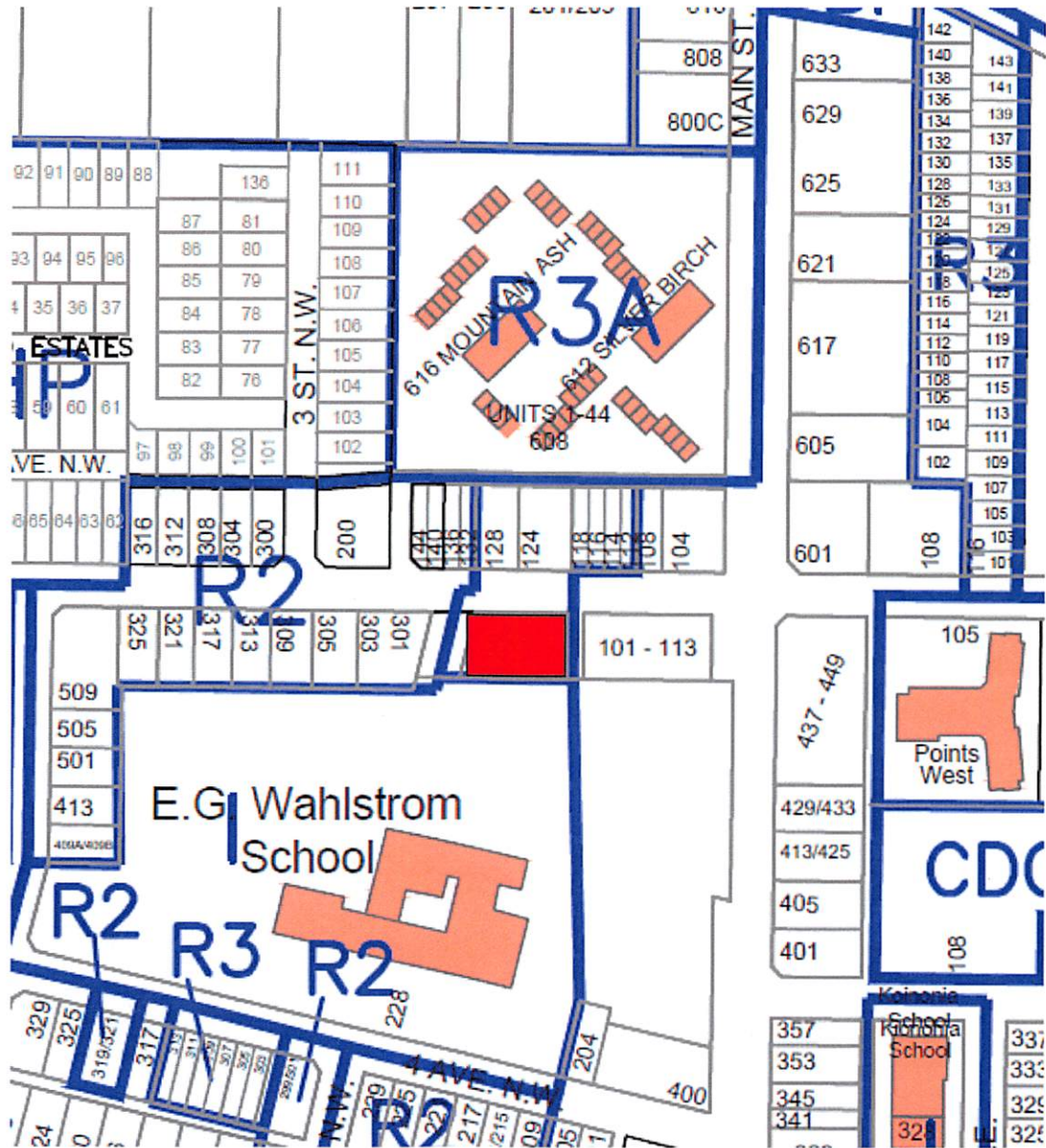


CHIEF ADMINISTRATIVE OFFICER

[Faint, illegible text, likely bleed-through from the reverse side of the page]



SCHEDULE "A"



Subject Property:
 Lot 2, Block 4, Plan 902 2937

From: R3 - High Density Residential District
 To: C1 - Downtown Commercial Mixed Use District