

**BY-LAW #07-2017  
AMENDMENT TO THE DOWNTOWN AND MAIN STREET AREA PLAN  
TOWN OF SLAVE LAKE**

**A BYLAW OF THE TOWN OF SLAVE LAKE IN THE PROVINCE OF ALBERTA TO  
AMEND THE DOWNTOWN AND MAIN STREET AREA PLAN.**

Pursuant to the Municipal Government Act being Chapter M-26 of the Revised Statutes of Alberta, 2000, as amended, the Municipal Council of the Town of Slave Lake, duly assembled, enacts as follows:

1. That the Land Use Map of the Downtown and Main Street Area Plan (Figure 4), attached as Schedule "A" and forming part of this bylaw, be amended as follows:

**Lot 6A, Plan 882 1893**

**be re-designated from**

**Commercial to Industrial**

For further clarity, the area highlighted and shown on the attached sketch marked as Schedule "B" and forming part of this Bylaw identifies the subject property.


That this Bylaw comes into effect upon the date of its Third and Final Reading.

READ A FIRST TIME THIS 21 DAY OF February 2017 A.D.

  
MAYOR

  
CHIEF ADMINISTRATIVE OFFICER

READ A SECOND TIME THIS 21 DAY OF March 2017 A.D.

  
MAYOR

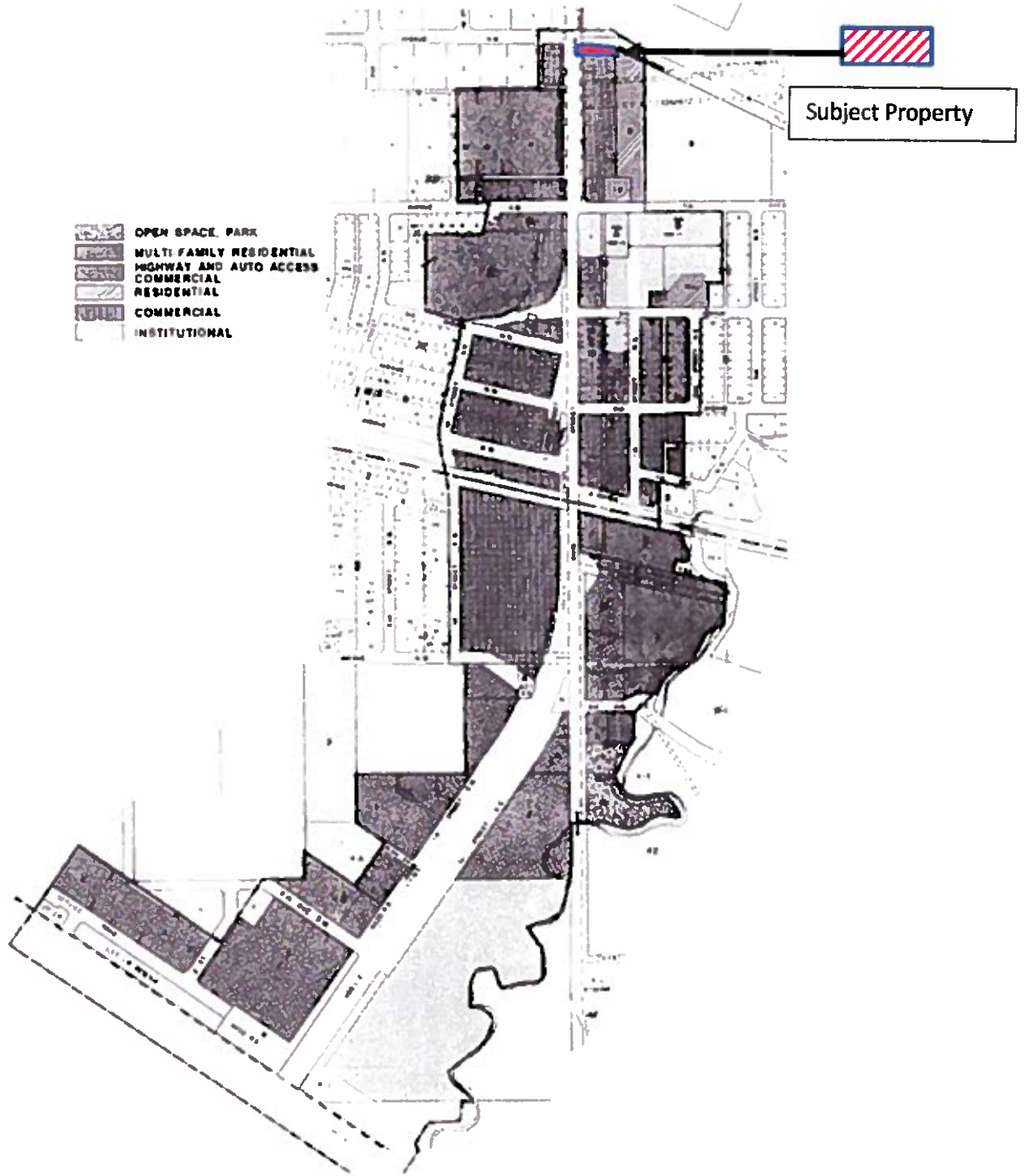
  
CHIEF ADMINISTRATIVE OFFICER

READ A THIRD TIME THIS 21 DAY OF March 2017 A.D.

  
MAYOR

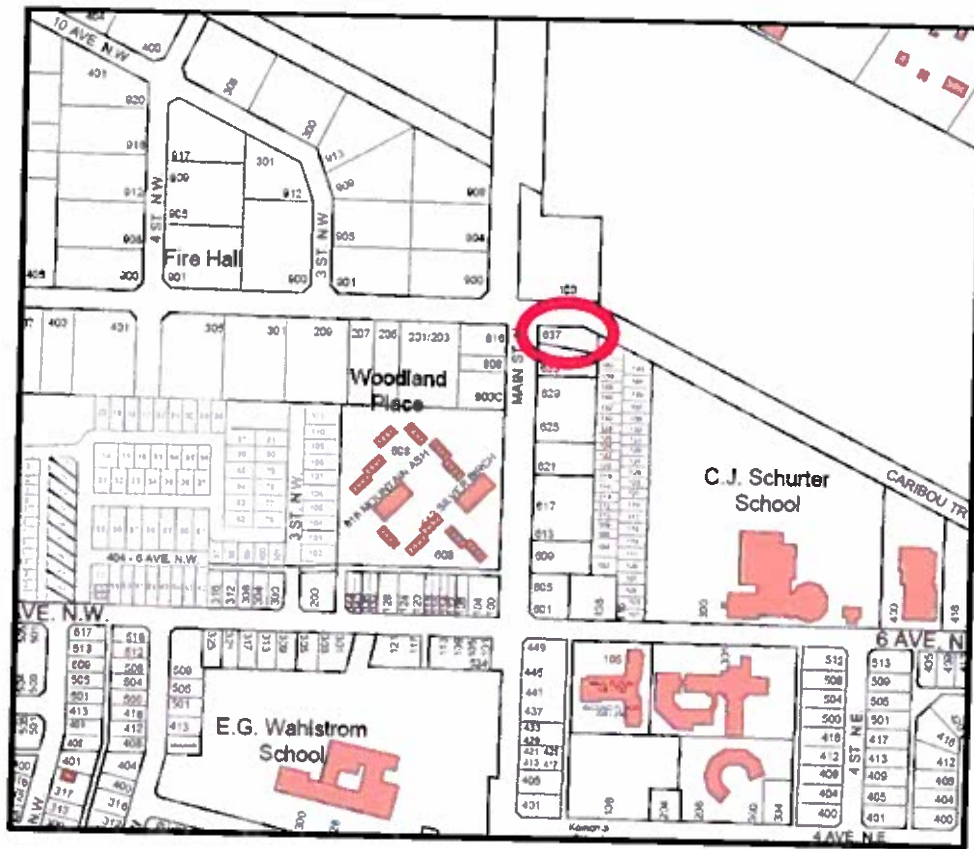
  
CHIEF ADMINISTRATIVE OFFICER

# Schedule A



Subject Property on Lot 6A, Plan 882 1893 located at 637 Main Street NE.

# Schedule B



Subject Property: Lot 6A, Plan 882 1893 located 637 Main Street NE.