

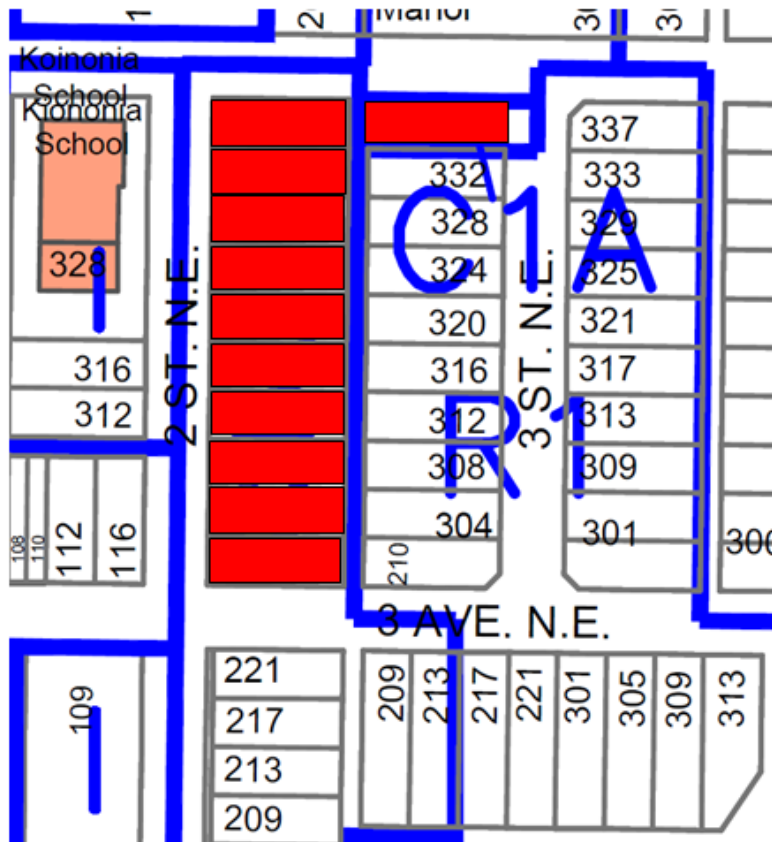


PUBLIC HEARING
May 7, 2019 @ 7:00 P.M. IN TOWN COUNCIL CHAMBERS
BYLAW #09-2019 (Amend Land Use Bylaw #22-2007)

Town Council is considering amending the Land Use District Map of the Land Use Bylaw #22-2007 by re-districting as follows:

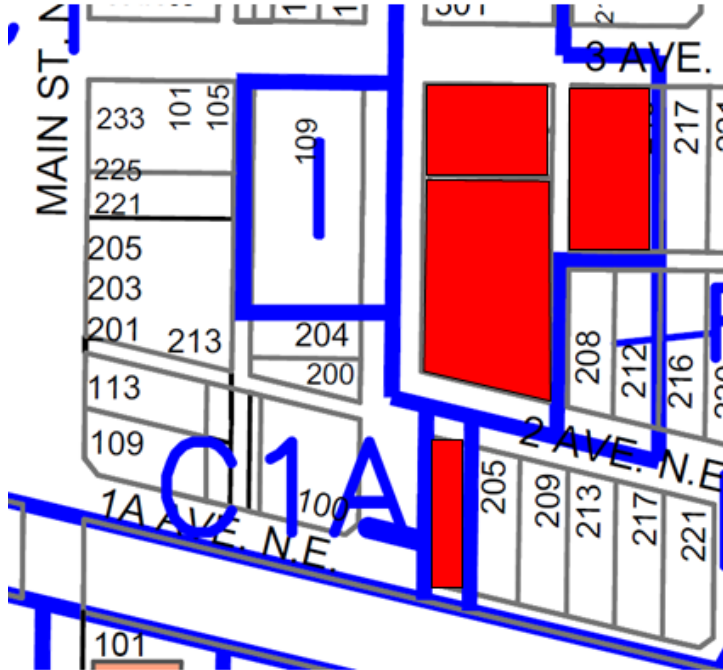
- Plan 6342 HW, Block 7, Lot 11 (336 – 3 Street NE),
- Plan 1915 HW, Block 7, Lots 1 & 2 (301 – 2 Street NE),
- Plan 1915 HW, Block 7, Lots 4, 5, 6, 7, 8, 9, & 10 (313 to 337 – 2 Street NE), and
- Plan 182 0850, Block 7, Lot 3A (305/309 – 2 Street NE)

From C1A – Mixed Commercial/Residential District
To C1 – Downtown Commercial Mixed Use District



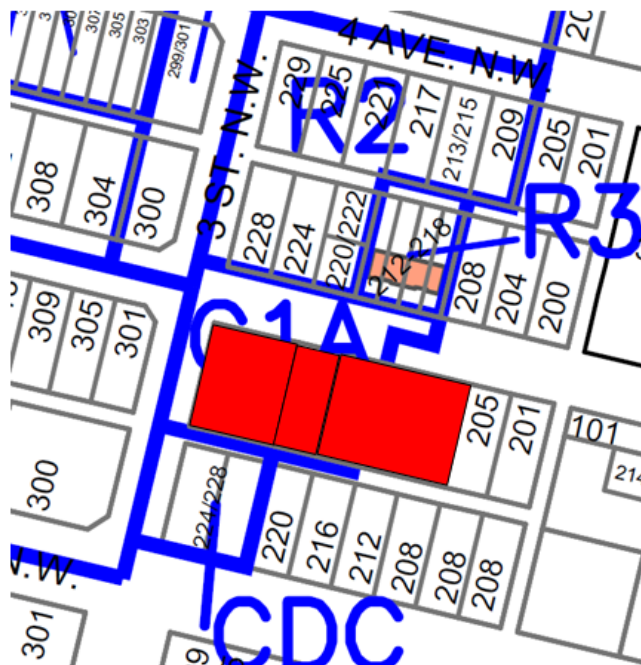
Plan 1915 HW, Block 8, Lots 1, 2, 3, 4, 5, 6, 7 & 8 (201 to 217 - 2 Street NE and 213 - 3 Avenue NE), and Plan 991 NY, Block 3, Lot 6 (201 - 2 Avenue NE)

From C1A - Mixed Commercial/Residential District
To C1 - Downtown Commercial Mixed Use District



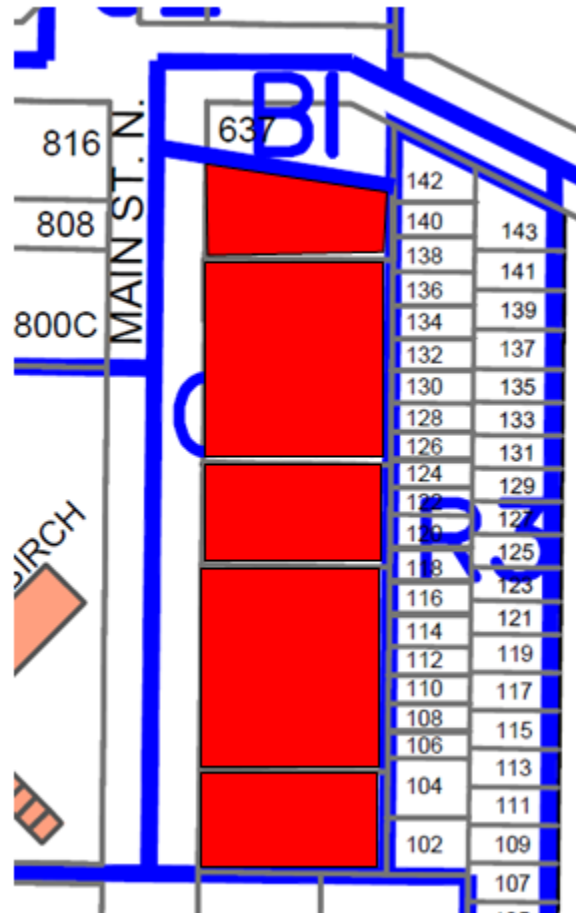
Plan 122 4105, Block 1, Lot 28 (229 - 3 Avenue NW), and Plan 1794 ET, Block 1, Lots 19, 20, 21 & 22 (217 to 221 - 3 Avenue NW)

From C1A - Mixed Commercial/Residential District
To C1 - Downtown Commercial Mixed Use District



Plan 882 1893, Lot 5A (633 Main Street NE),
Plan 172 2139, Block 2, Lots 7 & 8 (625/629 Main Street NE), and
Plan 192 KS, Lots 1, 2 & 3 (605 to 621 Main Street NE)

From C1A – Mixed Commercial/Residential District
To C1 – Downtown Commercial Mixed Use District



If you or any group of citizens either support or are opposed to this proposed amendment, please deliver a letter to the Town Office no later than May 2, 2019 or verbally make a presentation at the Public Hearing on Tuesday, May 7, 2019.

For more details, copies of the Land Use Bylaw #22-2007 and proposed amending Bylaw #09-2019 and related information, are available at the Town office. For further information contact Laurie Skrynyk or Vanessa Asselin at 849-8000.

Written submissions, please mail or deliver to:
Town of Slave Lake
Box 1030, 10 Main Street SW
Slave Lake, AB TOG 2A0